

Warren County · Ohio

TELECOMatters

our monthly newsletter of things that matter. all things Telecom.

for Public Safety Agencies

August 2017

Phonetic Clarification We had feedback from last month's issue regarding the phonetic for B, that it is Boy not Baker. There is history and a few theories/stories floating around the County but long story short, we've confirmed with Dispatch that they understand B to be Baker or Boy and accept both phonetics. Baker is primarily used for the B-units but when running plates and social security numbers, it's permissible to use either word. Thanks for the response!

A – ADAM

B – BAKER

C – CHARLES

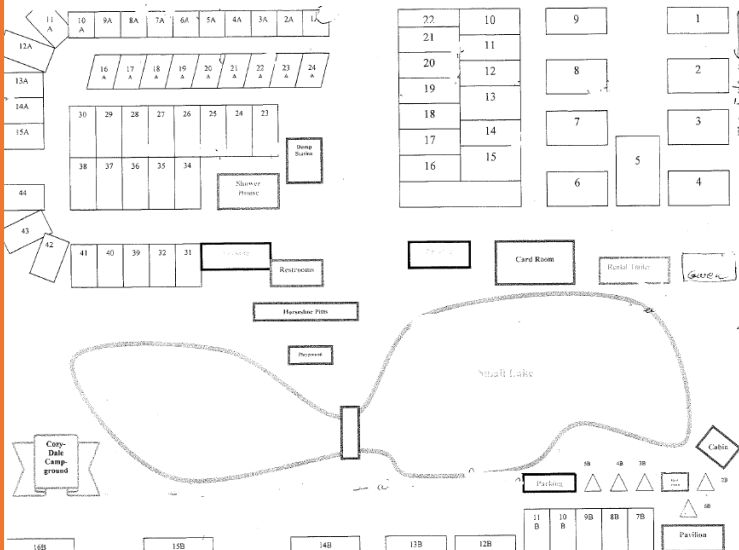
D – DAVID

Multi-Unit Site Plans Are Trickling In!

Thank you Sgt. Chris Wall from Hamilton Twp PD for submitting a site plan for Cozydale Campground. And thanks to the other agencies submitting aerials. For months now, Telecom has been requesting site plans from our public safety agencies. **Why? To assign address points at the driveway or front door of each unit and get**

you turn-by-turn directions to an incident's doorstep... not just the entrance to an apartment complex, campground, trailerpark, or business complex.

You know your communities best and providing these site plans allows us to fine-tune your future TriTech CAD map that we've been building all year.



#ProjectTriTech



Law Call Types The latest list of call types was emailed to the #ProjectTriTech distribution list on Thursday, July 20th with a feedback deadline of Friday, August 4th. From there, we hope to get the list approved at the Chief Association and ultimately the Communications Advisory Board.

Agency Setup Work Sessions begin Monday, August 7th

Paul Bernard & Joshua Moyer are reaching out and scheduling this session with each Chief/ liaison including some pre-meeting homework for you.

During the work sessions we will cover:

- Response Zone/Beat Changes (if any) - This one is important. We are unable to fully build out your agency's response plans until we have your Beat/Zones Set. This should be our number 1 priority if your agency wants to adjust these.
- Personnel Setup - how Personnel will be provisioned for the PSN using the new Telecom Guidelines.
- Call Sign/Vehicle Setup - How each Vehicle/ Unit is set up and confirm that Call signs are the way they need to be.
- Begin Building Response Plans
- TriTech Browser Demo/Options
- Review Global Settings in TriTech CAD

Aug 7th: WCSO

Aug 8th: Hamilton Twp Fire

Aug 15: Waynesville PD

Aug 17: Springboro PD

Aug 21: Carlisle PD

Aug 22: Clearcreek Twp PD

Sept 12: Mason PD

Sept 14: Union Twp Fire

Sept 19: Hamilton Twp PD

Sept 25: Carlisle Fire


***NOT ON THE LIST?
WE'LL GET YOU ON
THE CALENDAR!***

OIBRS DATA ELEMENT #5 "CASE CLEARANCES"

When to use Exceptional Clearance

In order to clear an offense by exceptional means, four conditions have to be met.

1. The investigation must have clearly and definitely established the identity of at least one offender
2. Sufficient probable cause must have been developed to support the arrest, charging, and prosecution of the suspect
3. The exact location of the suspect must be known so that an arrest can be made
4. There must be a reason outside the control of law enforcement which prevents the arrest.



Ohio
Incident
Based
Reporting
System

The reason an arrest is prevented are the possible entries of Exceptional Clearances: Death of Offender, Prosecution Declined, In Custody of Other Jurisdiction, Victim Refuses to Cooperate and Juvenile/No Custody.

When you are completing your incident report a case clearance must be entered to pass validation. If a case is cleared by arrest and a second offender is later arrested within the same report, a second arrestee segment should be added to the incident but the clearance information does not need to be updated. The state asks that we do not update the information on exceptional clearances.

Interoperability with Ohio Monthly Reports | June | State Highway Patrol

Last winter, we released a technical bulletin announcing a new ZoneB for law enforcement to include PURSUIT talkgroups and the Lebanon OSP's Dispatch. As the radio team reprograms your department, you'll receive those. Additionally, last month, Telecom & WC Dispatch met with the OSP's Lt. O'Bryan, Dispatch Supervisor Jackson, and ET Shepard to further discuss mutual aiding now that OSP is on the State MARCS IP system.

Plans & Actions Taken: LAW 1,2,3 and their encryption key will be loaded into Post83's dispatcher consoles. Lebanon OSP is also very willing to put the WC interoperability package in their people's radios (TACs, Primaries) which means they can coordinate with both law & fire/EMS

911-Phone: <https://warrencountytelecommunications.sharefile.com/d-s8b4e2e46bf34fa5a>

CAD: <https://warrencountytelecommunications.sharefile.com/d-s4bc582c4ed04cceb>

Radio: <https://warrencountytelecommunications.sharefile.com/d-seaa6041cb4540079>

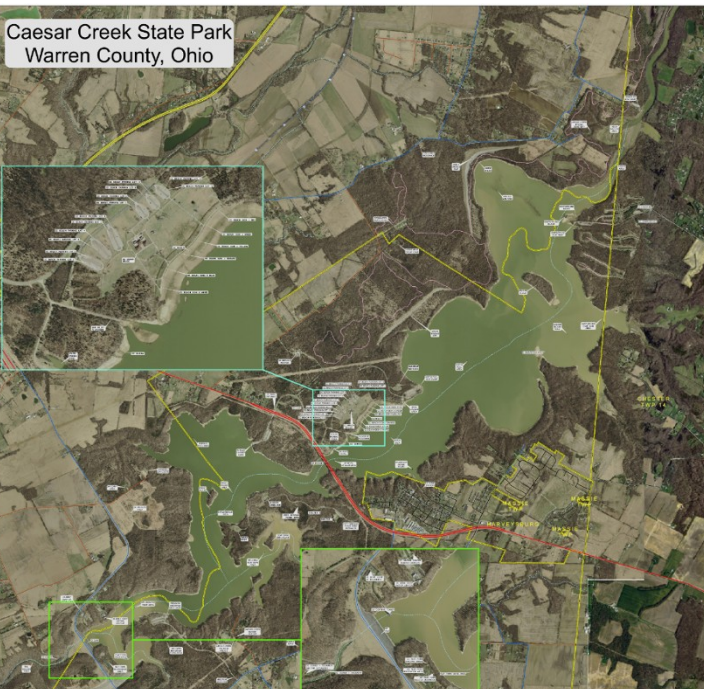


Recommended Radio Accessories

In response to agencies wondering what batteries, microphones, chargers, antennas, and other accessories are available/approved by our department, we compiled an illustrative list and shared it with our public safety contacts back in June. These come straight from Motorola's published list of products and are also what we feel confident outfitting you with.



Fire Voice Paging July experienced (2) scheduled outages to tune and troubleshoot the new fire paging program on July 19th and 27th. This took team members at multiple tower sites, a 3rd party vendor, and special engineers. Dispatch helped us by notifying agencies via radio and we also sent emails, HiPLink messages, and social media notices.



Caesar Creek Maps In March, Telecom attended a multi-jurisdictional meeting at the state park along with ODNR, US Army Corpse of Engineers, and Coast Guard Auxiliary. One outcome was a request for Park Maps noting the "hot spots", trails and waterways to aid first responders. Our mapping guru, Don Sebastianelli, updated the current maps to include missing locations such as the "Horse Beach", the hiking trails (pink), 50 Springs picnic shelter, and the sailboat dry dock. We'll have updated aerials for the Marina this fall. We've since printed 36x36" wall maps for each state & federal agency as well as one for Wayne Twp and Massie Twp Fire.